

Three Rivers Park District

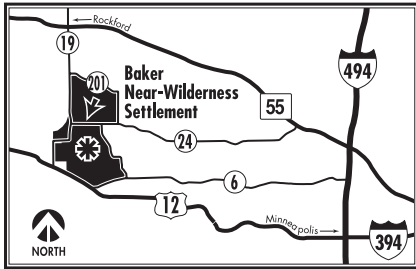
www.threeriversparkdistrict.org

Baker Park Reserve • 763-479-2964

Located on Lake Independence in central Hennepin County, Baker Park Reserve's 2,700 acres offers diverse outdoor activities in natural surroundings, explore the creative play area, picnic and swim, or bicycle on paved trails that wind through meadows and a "Big Woods" forest. In the winter enjoy cross country ski trails, a spacious sliding hill, and a cozy chalet nearby.

Facility Highlights

- Swimming beaches
- Creative play area
- Golf course
- Bike, boat launch
- Cross country ski trails
- Public campground with 210 sites
- Public and group picnic areas
- Fishing & boating in 3 lakes
- 12 miles of turf hiking trail • 8 miles of paved bike/hike trails

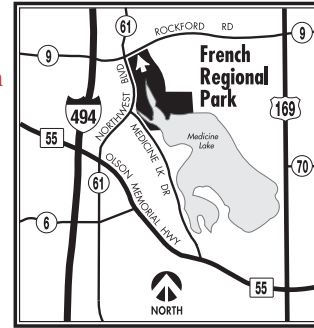


French Regional Park 763-559-8891

Situated on the north shore of Medicine Lake in Plymouth. The park's sensational creative play area and swimming beach are popular summer attractions for area children. The park's lighted trails attract scores of autumn hikers and cross-country skiers, and its turf pet-walking trail is a popular destination for dog walkers.

Facility Highlights

- Visitor Center • Boat launch and fishing pier • Swimming beach
- Non-reservation and 3 reservation group picnic areas
- Creative play area with cargo-net climbing structure
- Bike, boat, cross-country ski and sailboat slip rental
- 1.1 miles of bike/hike trail
- 7 miles of turf hiking trails; 4 miles of pet walking trails
- 9.5K cross-country ski trails; 6.1K lighted • Lighted sliding hill

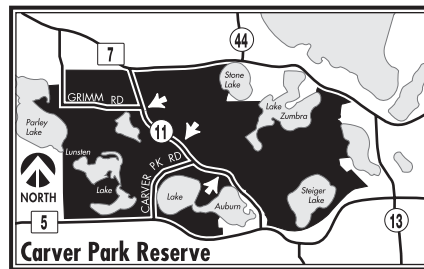


Carver Park Reserve • 952-472-4911

At the heart of the 3,300 acre Carver Park Reserve, located just west of Chanhassen, is Lowry Nature Center. Programs range from fall bird migration and waterfowl watches, to the springtime activity of maple syrup making, and stargazing in the summer.

Facility Highlights

- Public and group picnic areas
- Public campground with swimming beach & small play area



- Fishing on 3 lakes, fishing piers & boat launches available
- 12.2 miles of turf hiking trails
- 8.5 miles of paved bike/hike trails
- 20.5K of cross-country ski trails
- Bike, and ski rental available
- Habitats education play area
- Golf Course

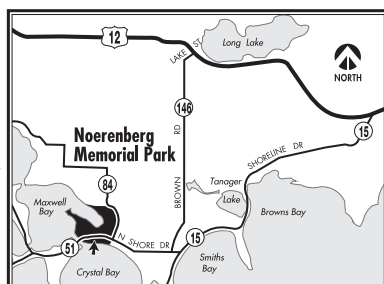
Noerenberg Memorial Garden

763-559-6700

The park's formal flower gardens are open May 1 through mid-October for tours, informal viewings and weddings. The gardens include a variety of annuals and perennials, an assortment of grasses, and a large day lily collection.

Facility Highlights

- Formal flower garden kept by professional gardeners
- Excellent views of majestic Lake Minnetonka



Lake Minnetonka Reg. Park • 763-694-7754

The 222 acre Lake Minnetonka Regional Park features the visitor center, boat launch, fishing piers, picnic areas, creative play area and a unique 1.75 acre upland swimming pond with chlorinated lake water and an accessible swimming ramp that extends into the pond.

Directions: Lake Minnetonka Regional Park is located in Minnetrista, on the southwest shore of Lake Minnetonka. It can be reached via **highway 7 west to County Road 15, south to County Road 51, then turn right and go one mile to park entrance.**

